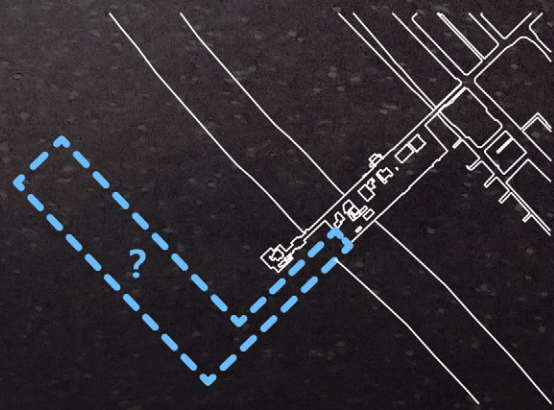




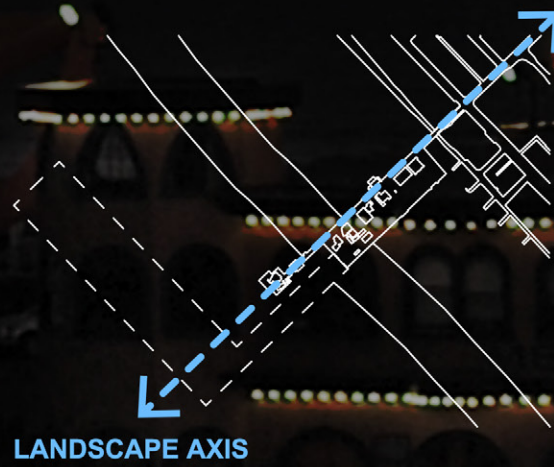
SITE PLAN

BUBBLE IN THE SEA

The site is located in an area of the plank road extending into the sea.

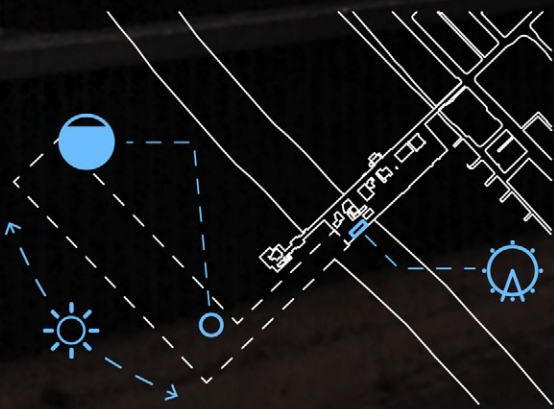


We dug up the axis that based on the urban roads and the wooden plank road. The view of the downhill that from the road is fantastic.

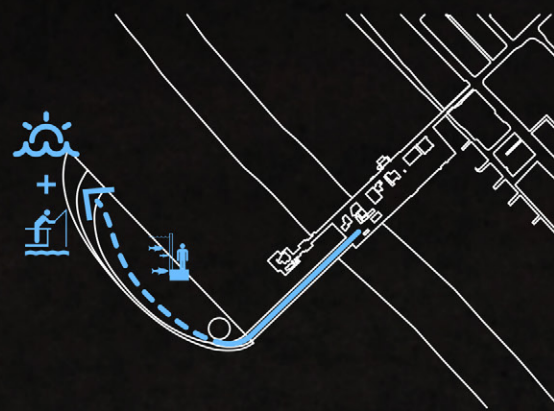


LANDSCAPE AXIS

Put the bubble on the axis, and for the visual effect we take the ferris wheel and the sun into condition.



The pedestrian flow extends to the site. And create the space that like the aquarium's underwater public space and more hydrophilic space for people fishing and enjoying the sunset.



VIEW FROM THE AXIS
Watching the wonderful bubble and reminding us to cherish the water resources.